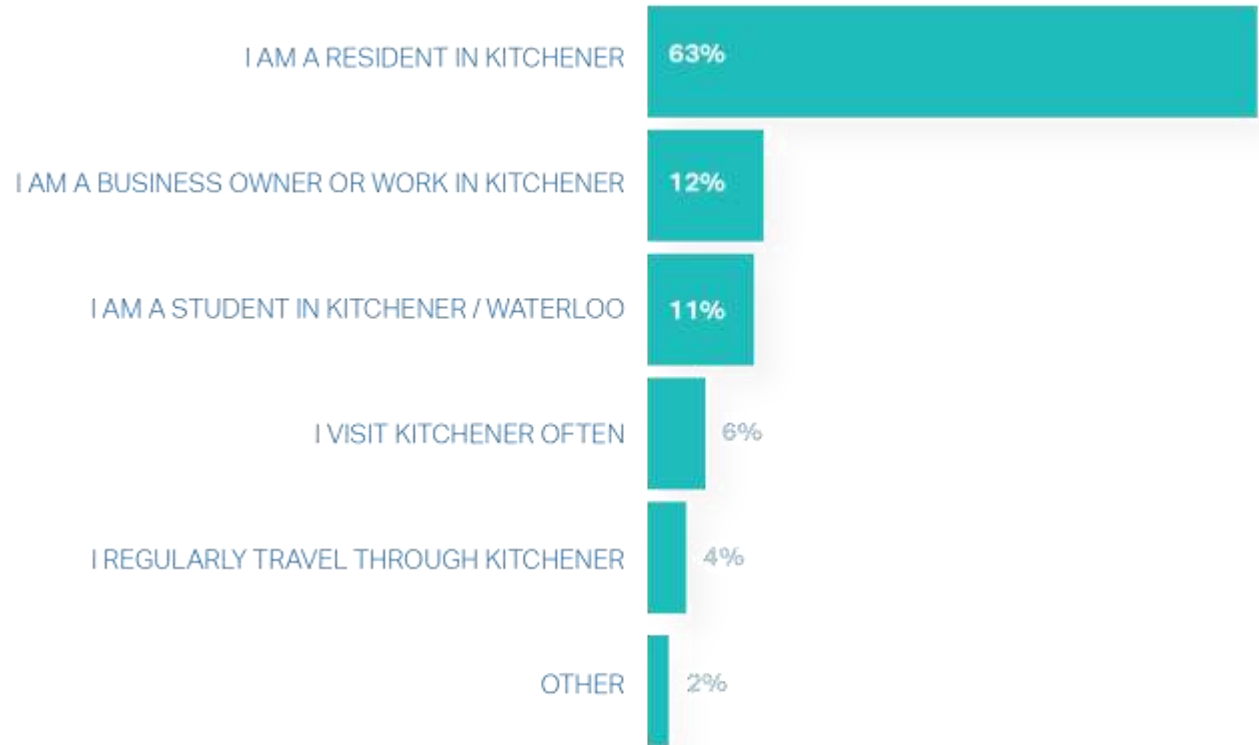
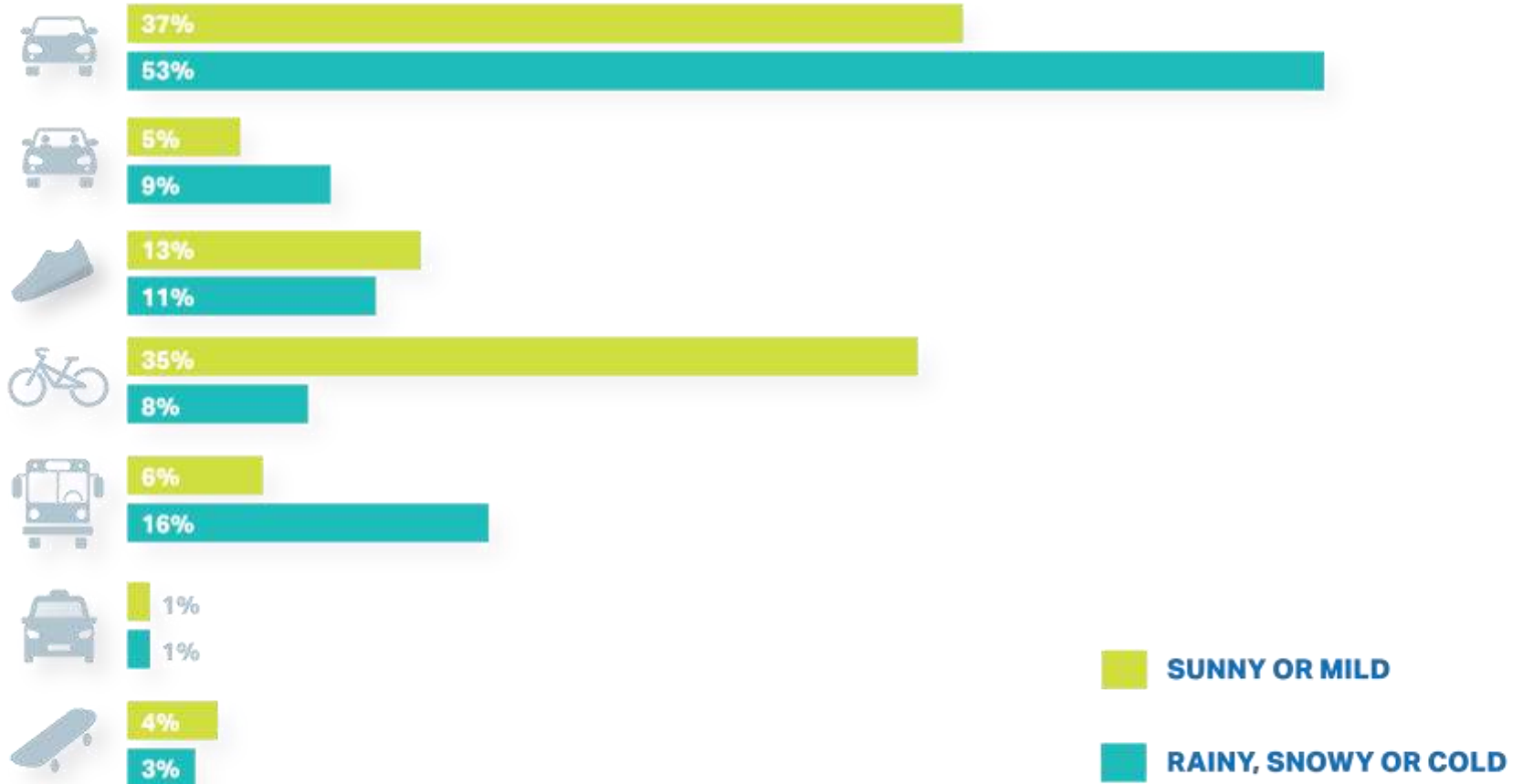


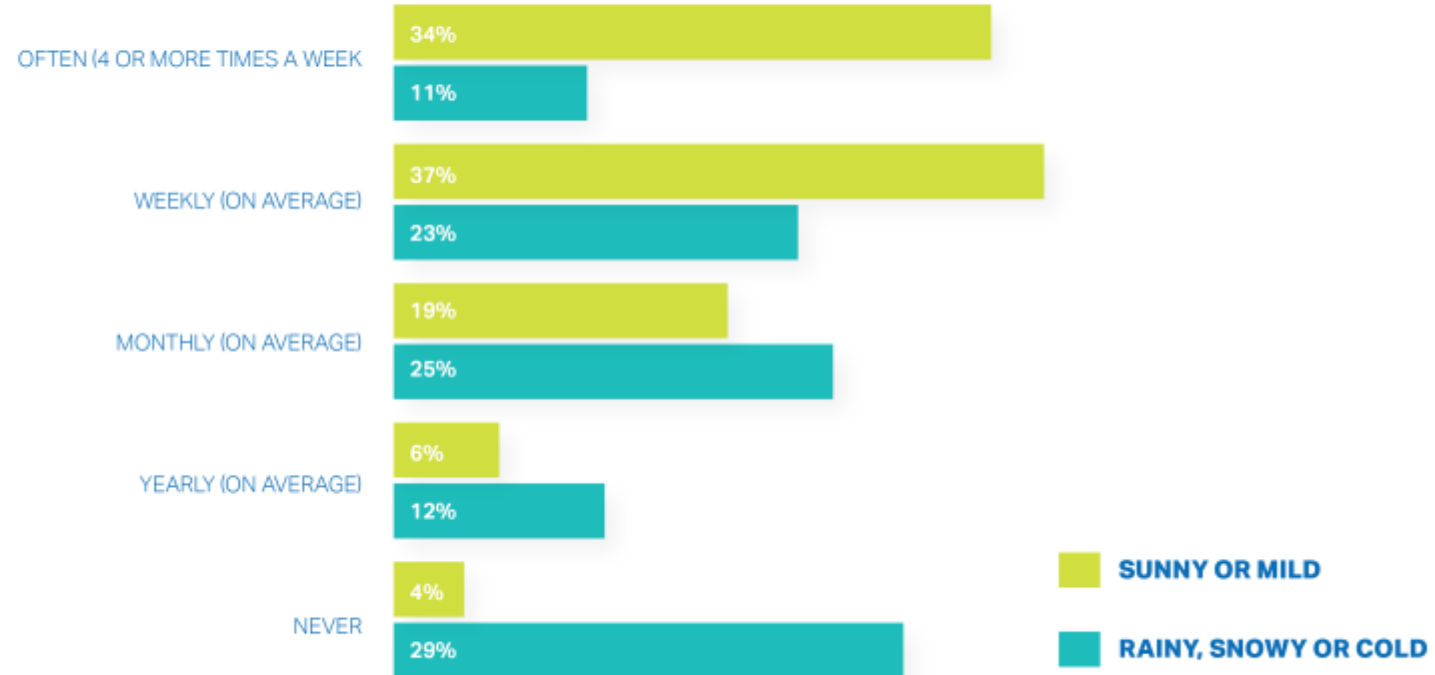
RELATIONSHIP TO KITCHENER



USUAL MODE OF TRANSPORTATION



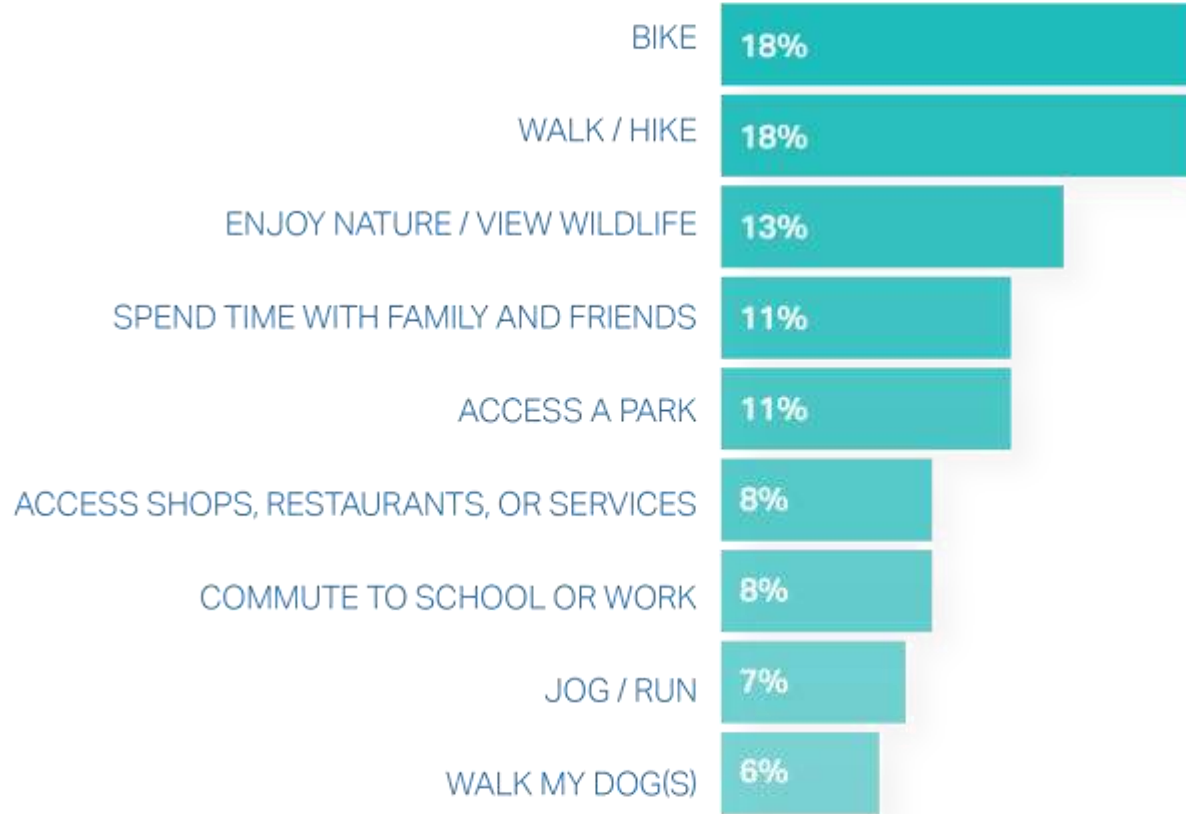
TRIP FREQUENCY (RECREATION)



PURPOSE OF ON-ROAD CYCLING TRIPS



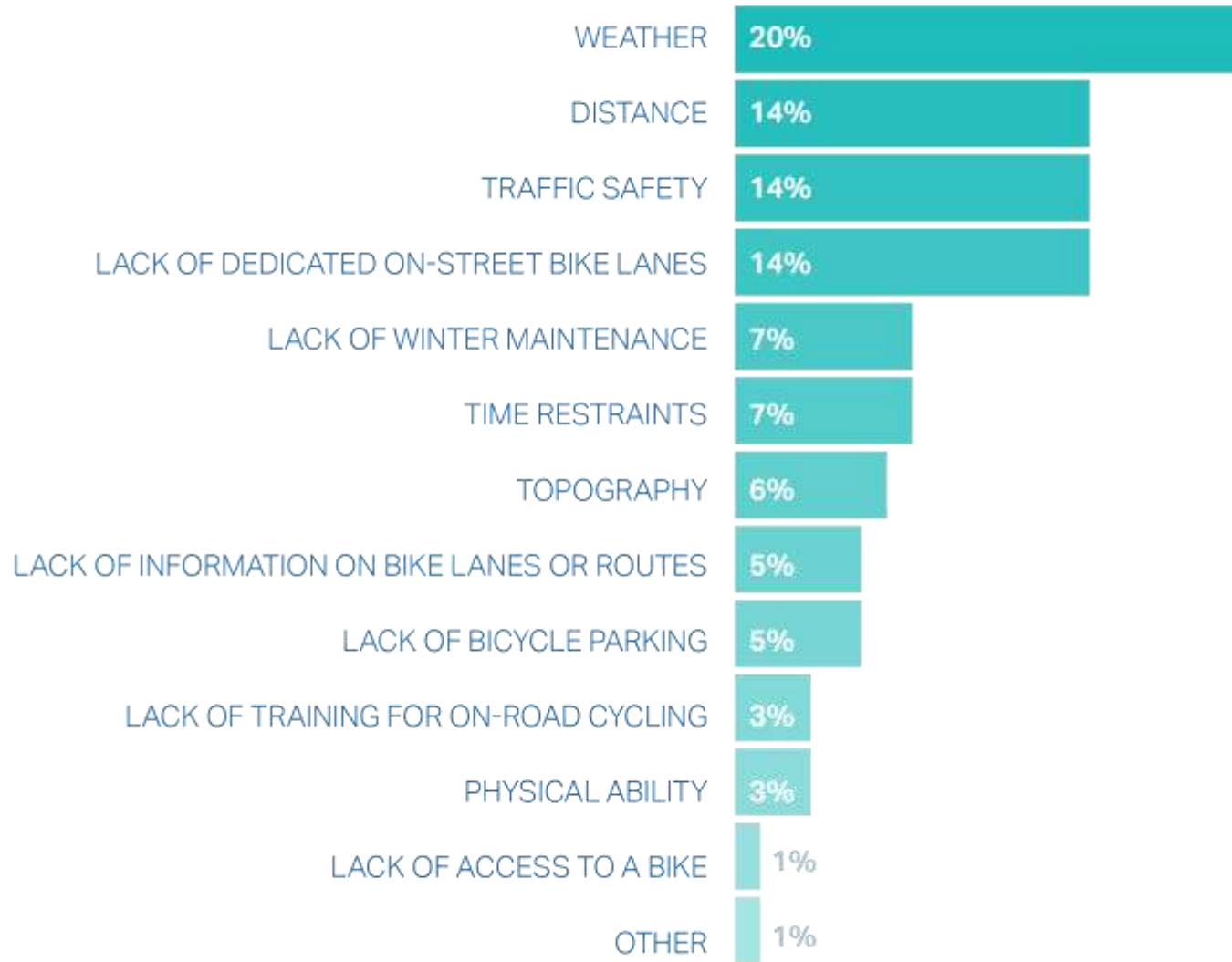
PURPOSE OF TRAIL USE



TOP 3 PURPOSES OF TRAIL USE



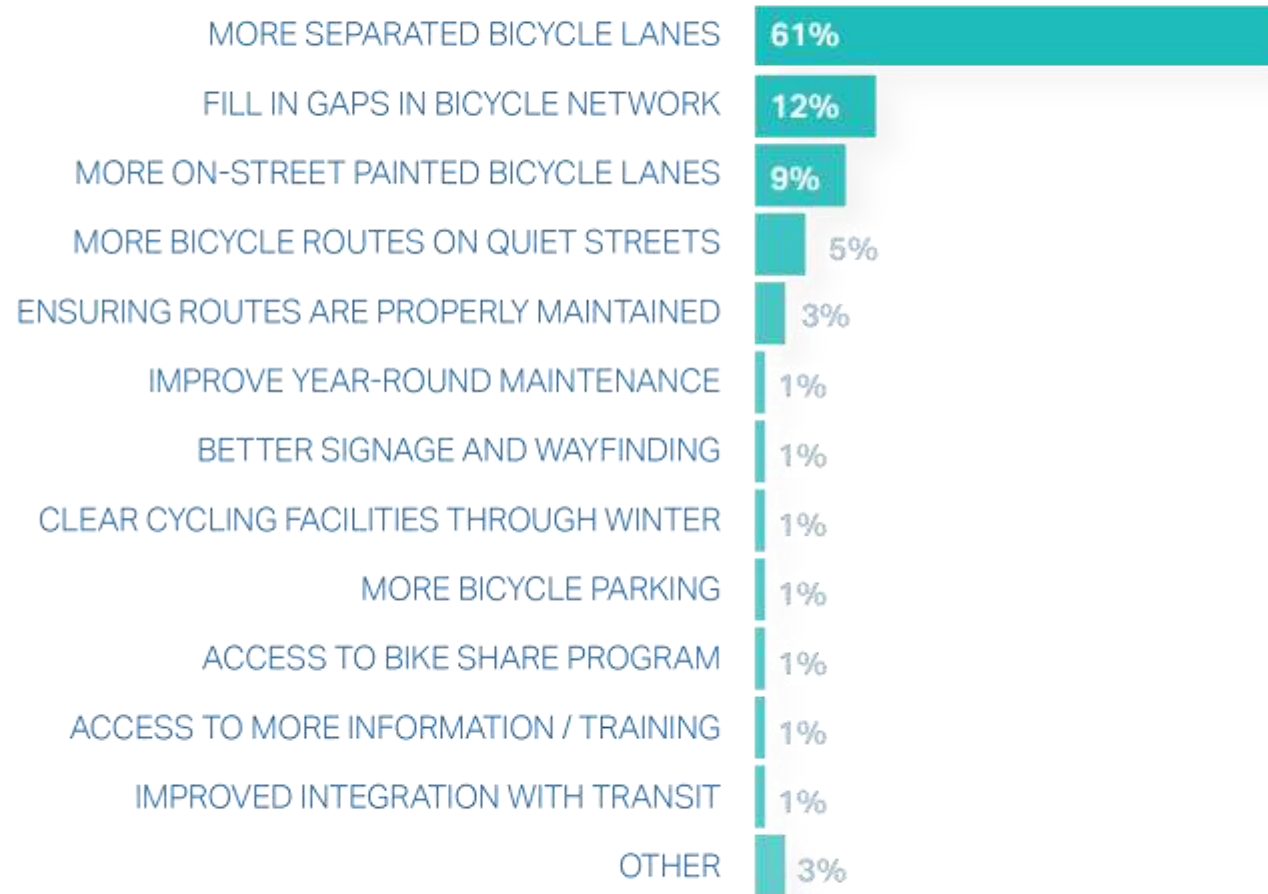
FACTORS THAT INFLUENCE DECISION TO BIKE



TOP 3 FACTORS THAT INFLUENCE DECISION TO BIKE



FACTORS THAT WOULD ENCOURAGE MORE ON-ROAD BIKING



TOP FACTOR
THAT WOULD ENCOURAGE
MORE ON-ROAD BIKING



On-Line Survey Mapping Results (All Marker Types)

- Municipal Boundary
- Off-Street Trails
- On-Street Bicycle Facilities
- Map 1 Results
 - Favourite Places by bike
 - Favourite places on foot
 - On-road bike routes
 - Trail routes



Favourite Places By Bike



Favourite Places On Foot



On-Road Bike Routes



Trail Routes

