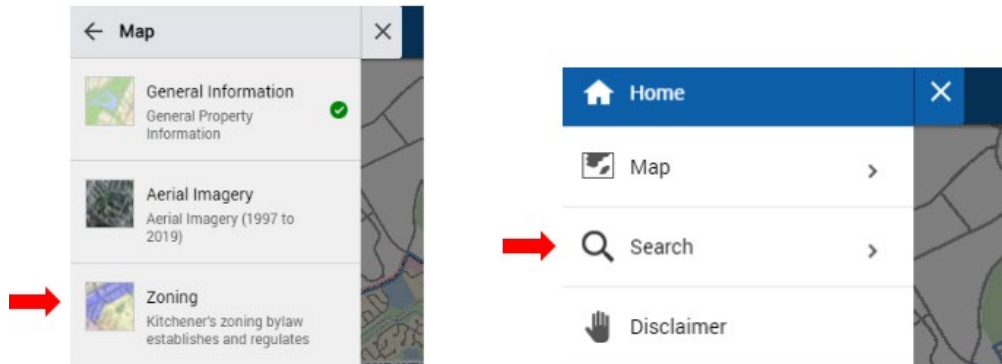


## City of Kitchener OnPoint Zoning Instructions

Click the 3 white lines in the top left corner and then click on Map.



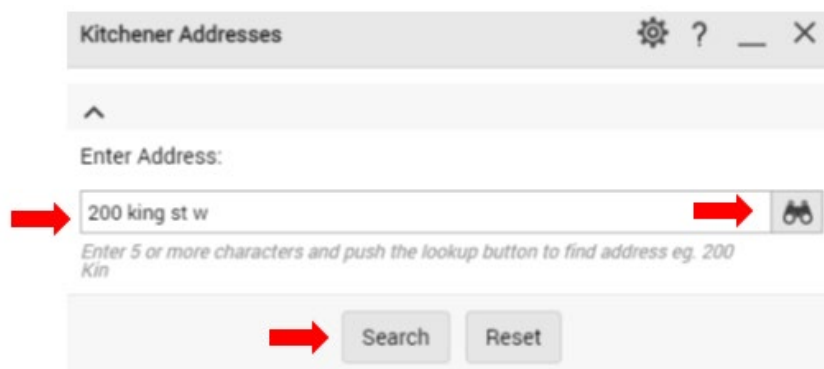
Click on Zoning to see these layers displayed across the city. Next click the 3 white lines again and click Search.



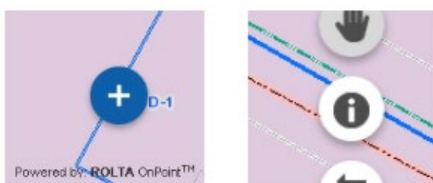
Click on Location and then Kitchener Addresses.



Enter the address in the search bar and click on the binoculars to confirm the address. Then click Search.



Click the plus symbol in the bottom right corner and then select the "i" tool.




Click on your desired property. You will see this menu on the left side in the image below. Click on the arrow beside the Zone Details.

**More Information** < ? X

**Get Details From:** Zoning By-law 85-1 and 2019-05 v

**Zone Details: RES-4**  >

Here you will see a chart with zoning details, such as zone RES-4 for this example.

Attribute	Value
Zone Class	RES-4
Provisions	
Status	APPROVED
Zone Bylaw Number	2022-040
Property Detail	
Application Number	ZBA22/003/COK/RK
Zone ID	16034
Effective Date	3/21/2022 6:00:00 AM
<b>Documents and Provisions</b>	
Zone Section	 <a href="#">Open Uses and Regulations</a>
Section 4	<a href="#">Open Section 4 - Definitions</a>
Section 5	<a href="#">Open Section 5 - General Regulations</a>
Section 6	<a href="#">Open Section 6 - Off-street Parking and Off-street Loading</a>

Scroll down to see if there are any additional Provisions to be aware of.

Provision 1	<a href="#">Open Provision</a>
-------------	--------------------------------

To open the regulations for this specific zone, click the link that says Open Uses and Regulations. This will open the link to the zoning regulations in a new tab. There are also links to other commonly used bylaw documents such as the Definitions section, the General Regulations section, and the Parking section.