





K-W Hospital Secondary Plan - Existing Zoning



-  Boundary of Secondary Plan
-  Changes to Existing Secondary Plan Boundary - Added from Map 3
-  85-1 Zoning

0 50 100 m

