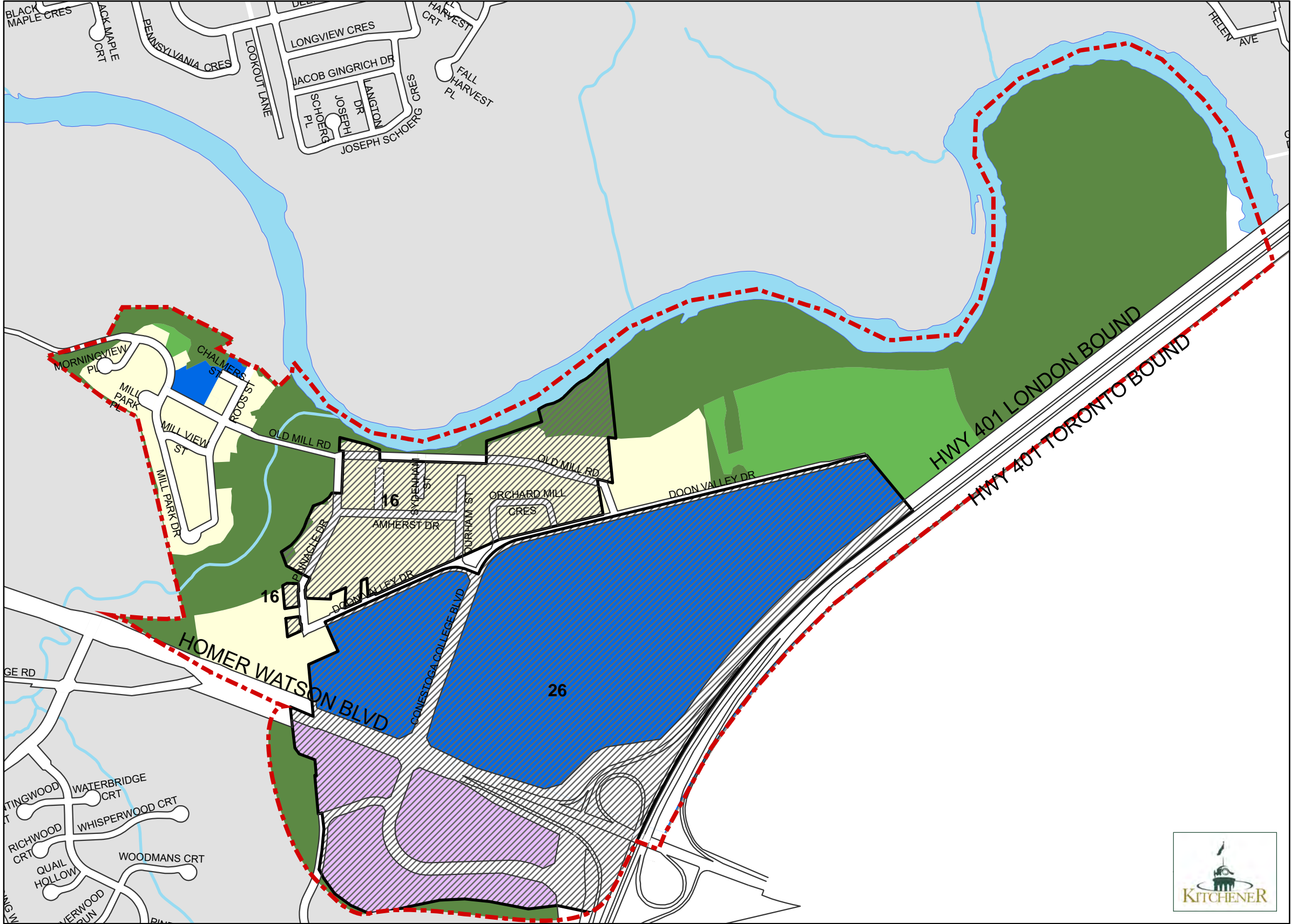



# Lower Doon Study Area - Existing Land Use





**Lower Doon Study Area**



**Existing Land Use**

-  Low Rise Residential
-  Commercial
-  Institutional
-  Natural Heritage Conservation
-  Open Space

**Existing Specific Policy Areas**

-  16. Lower Doon
-  26. Homer Watson Blvd/Conestoga College Blvd

**Rivers and Streams**

